



LOCAL GOVERNMENT INFRASTRUCTURE PLAN
CATCHMENT MAPS
WATER SUPPLY

SERVICE CATCHMENTS

-  AYR/BRANDON (WS1)
-  HOME HILL (WS2)
-  GIRU (WS3)
-  MOUNT KELLY (WS4)

GENERAL

-  Property Boundary

© Copyright Burdekin Shire Council 2017
While every care is taken to ensure the accuracy of this map, Burdekin Shire Council makes no representations or warranties about its accuracy, reliability, completeness or suitability for any particular purpose and disclaims all responsibility and liability (including without limitation, liability for negligence) for all expenses, losses, damage (including indirect or consequential damage) and costs which might incur as a result of the data being inaccurate or incomplete in any way and for any reason.

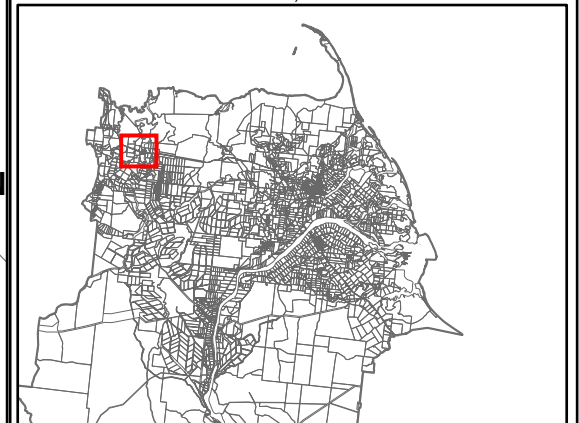
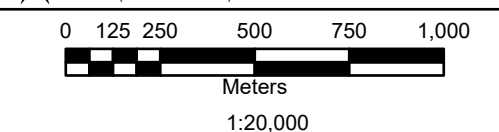
© The State of Queensland (Natural Resources and Mines) [2016].
Based on Cadastral Data provided with the permission of the Department of Natural Resources and Mines (Current as at August 2016). While every care is taken to ensure the accuracy of this data, the Department of Natural Resources and Mines makes no representations or warranties about its accuracy, reliability, completeness or suitability for any particular purpose and disclaims all responsibility and all liability (including without limitation, liability in negligence) for all expenses, losses, damages (including indirect or consequential damage) and costs which you might incur as a result of the data being inaccurate or incomplete in any way and for any reason.



Date: 6/12/2017 START DATE 13/07/2018

DATUM:
Geocentric Datum
of Australia 1994
(GDA94 - Zone 55)

AMENDMENT DATE
AMENDMENT N°



LGIP-WSC-001

CROMARTY

GIRU (WS3)

GIRU

MOUNT SURROUND

HORSESHOE LAGOON

SHIRBOURNE

**LOCAL GOVERNMENT INFRASTRUCTURE PLAN
CATCHMENT MAPS
WATER SUPPLY**

SERVICE CATCHMENTS

-  AYR/BRANDON (WS1)
-  HOME HILL (WS2)
-  GIRU (WS3)
-  MOUNT KELLY (WS4)

GENERAL

-  Property Boundary

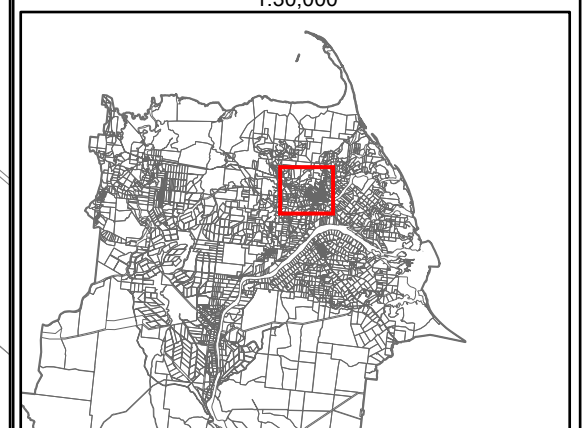
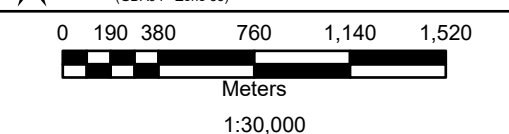
© Copyright Burdekin Shire Council 2017
While every care is taken to ensure the accuracy of this map, Burdekin Shire Council makes no representations or warranties about its accuracy, reliability, completeness or suitability for any particular purpose and disclaims all responsibility and liability (including without limitation, liability for negligence) for all expenses, losses, damage (including indirect or consequential damage) and costs which might incur as a result of the data being inaccurate or incomplete in any way and for any reason.

© The State of Queensland (Natural Resources and Mines) [2016].
Based on Cadastral Data provided with the permission of the Department of Natural Resources and Mines (Current as at August 2016). While every care is taken to ensure the accuracy of this data, the Department of Natural Resources and Mines makes no representations or warranties about its accuracy, reliability, completeness or suitability for any particular purpose and disclaims all responsibility and all liability (including without limitation, liability in negligence) for all expenses, losses, damages (including indirect or consequential damage) and costs which you might incur as a result of the data being inaccurate or incomplete in any way and for any reason.

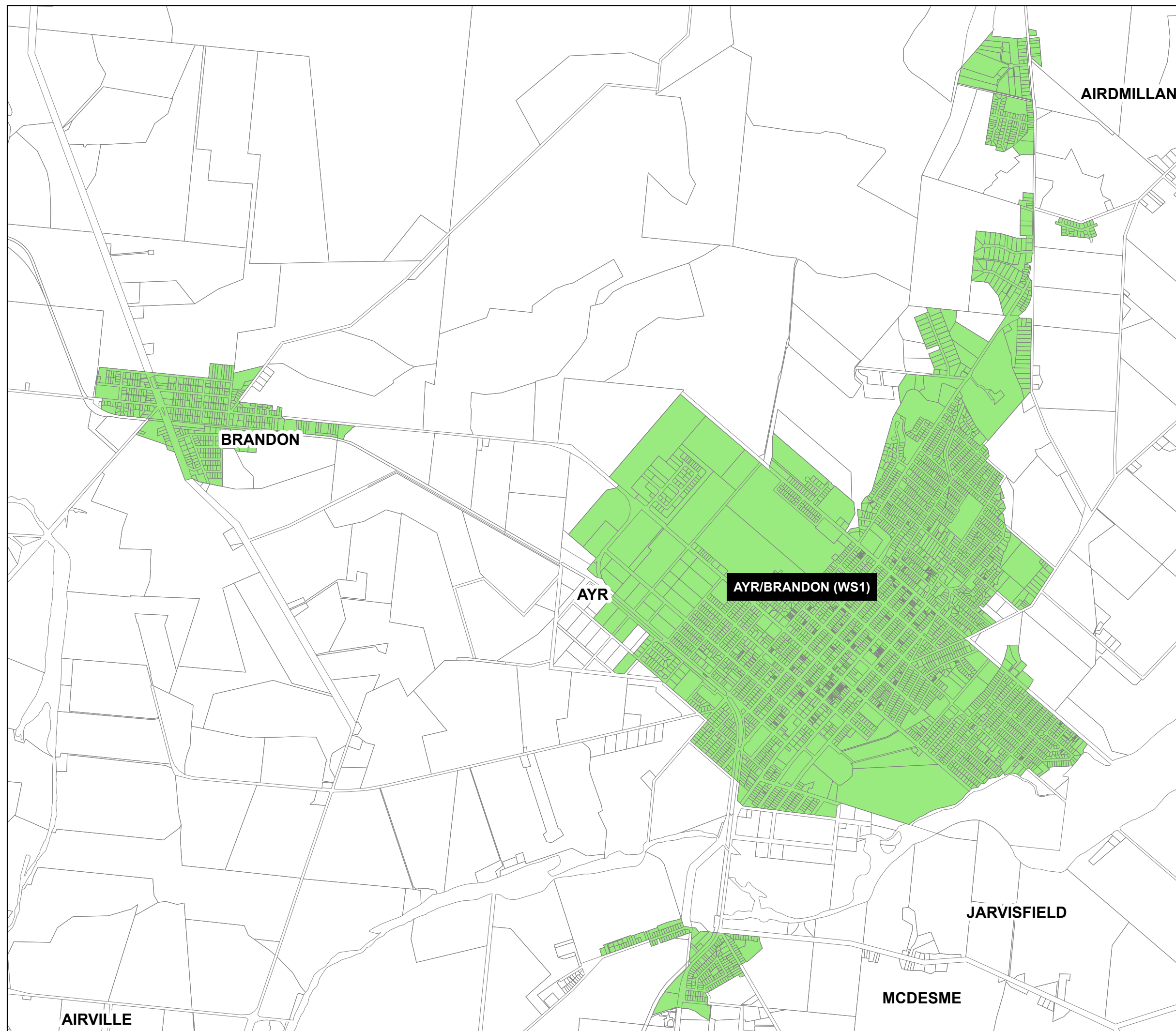


Date: 6/12/2017 START DATE 13/07/2018

DATUM:
Geocentric Datum
of Australia 1994
(GDA94 - Zone 55) AMENDMENT DATE
AMENDMENT N°



LGIP-WSC-002







LOCAL GOVERNMENT INFRASTRUCTURE PLAN
CATCHMENT MAPS
WATER SUPPLY

SERVICE CATCHMENTS

-  AYR/BRANDON (WS1)
-  HOME HILL (WS2)
-  GIRU (WS3)
-  MOUNT KELLY (WS4)

GENERAL

-  Property Boundary

© Copyright Burdekin Shire Council 2017
While every care is taken to ensure the accuracy of this map, Burdekin Shire Council makes no representations or warranties about its accuracy, reliability, completeness or suitability for any particular purpose and disclaims all responsibility and liability (including without limitation, liability for negligence) for all expenses, losses, damage (including indirect or consequential damage) and costs which might incur as a result of the data being inaccurate or incomplete in any way and for any reason.
© The State of Queensland (Natural Resources and Mines) [2016].
Based on Cadastral Data provided with the permission of the Department of Natural Resources and Mines (Current as at August 2016). While every care is taken to ensure the accuracy of this data, the Department of Natural Resources and Mines makes no representations or warranties about its accuracy, reliability, completeness or suitability for any particular purpose and disclaims all responsibility and all liability (including without limitation, liability for negligence) for all expenses, losses, damages (including indirect or consequential damage) and costs which you might incur as a result of the data being inaccurate or incomplete in any way and for any reason.



Date: 6/12/2017 **START DATE** 13/07/2018



N

DATUM:
Geocentric Datum
of Australia 1994
(GDA94 - Zone 55)

AMENDMENT DATE

AMENDMENT N°



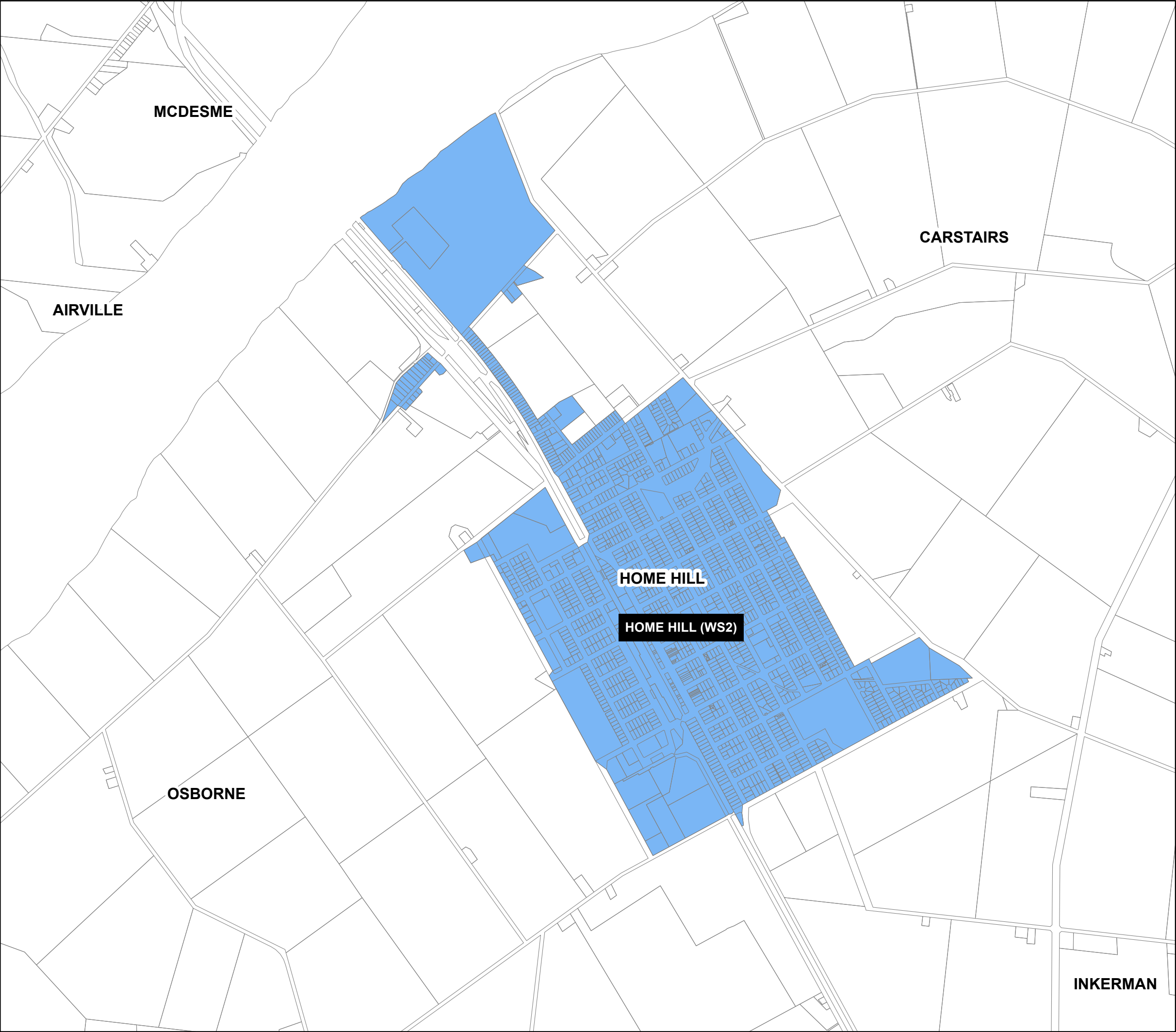
0 125 250 500 750 1,000

Meters

1:20,000



LGIP-WSC-003





LOCAL GOVERNMENT INFRASTRUCTURE PLAN
CATCHMENT MAPS
WATER SUPPLY

SERVICE CATCHMENTS

-  AYR/BRANDON (WS1)
-  HOME HILL (WS2)
-  GIRU (WS3)
-  MOUNT KELLY (WS4)

GENERAL

-  Property Boundary

© Copyright Burdekin Shire Council 2017
While every care is taken to ensure the accuracy of this map, Burdekin Shire Council makes no representations or warranties about its accuracy, reliability, completeness or suitability for any particular purpose and disclaims all responsibility and liability (including without limitation, liability for negligence) for all expenses, losses, damage (including indirect or consequential damage) and costs which might incur as a result of the data being inaccurate or incomplete in any way and for any reason.

© The State of Queensland (Natural Resources and Mines) [2016].
Based on Cadastral Data provided with the permission of the Department of Natural Resources and Mines (Current as at August 2016). While every care is taken to ensure the accuracy of this data, the Department of Natural Resources and Mines makes no representations or warranties about its accuracy, reliability, completeness or suitability for any particular purpose and disclaims all responsibility and all liability (including without limitation, liability in negligence) for all expenses, losses, damages (including indirect or consequential damage) and costs which you might incur as a result of the data being inaccurate or incomplete in any way and for any reason.



Date: 6/12/2017 **START DATE** 13/07/2018



N

DATUM:
Geocentric Datum
of Australia 1994
(GDA94 - Zone 55)

AMENDMENT DATE
AMENDMENT N°



0 125 250 500 750 1,000
Meters
1:20,000



LGIP-WSC-004