

**LOCAL GOVERNMENT INFRASTRUCTURE PLAN
PLANS FOR TRUNK INFRASTRUCTURE
STORMWATER NETWORK**

EXISTING DRAINAGE

- ▼ Trunk Stormwater Pit
- Trunk Manhole
- Trunk Pipes
- Trunk Open Channel
- Overland Flow

GENERAL

- Stormwater Service Catchment
- Property Boundary

© Copyright Burdekin Shire Council 2017
While every care is taken to ensure the accuracy of this map, Burdekin Shire Council makes no representations or warranties about its accuracy, reliability, completeness or suitability for any particular purpose and disclaims all responsibility and liability (including without limitation, liability for negligence) for all expenses, losses, damage (including indirect or consequential damage) and costs which might incur as a result of the data being inaccurate or incomplete in any way and for any reason.

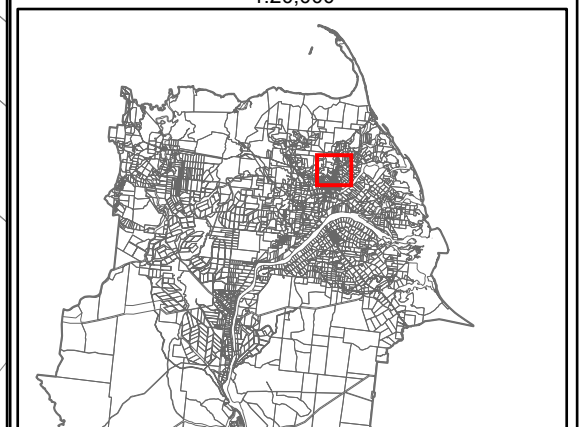
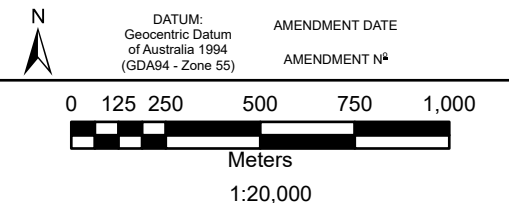
© The State of Queensland (Natural Resources and Mines) [2016].
Based on Cadastral Data provided with the permission of the Department of Natural Resources and Mines (Current as at August 2016). While every care is taken to ensure the accuracy of this data, the Department of Natural Resources and Mines makes no representations or warranties about its accuracy, reliability, completeness or suitability for any particular purpose and disclaims all responsibility and all liability (including without limitation, liability in negligence) for all expenses, losses, damages (including indirect or consequential damage) and costs which you might incur as a result of the data being inaccurate or incomplete in any way and for any reason.



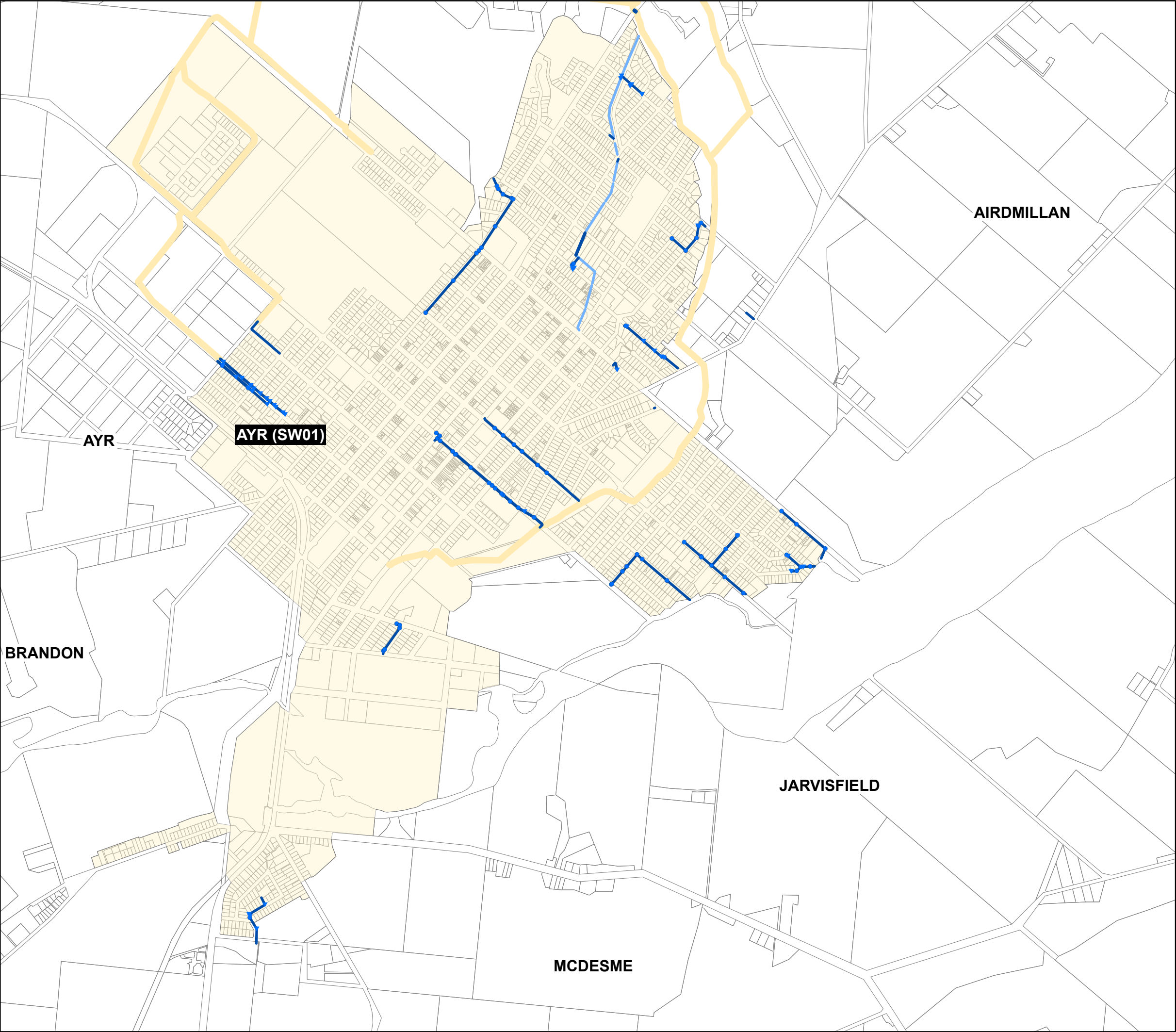
Date: 6/12/2017 START DATE 13/07/2018

DATUM:
Geocentric Datum
of Australia 1994
(GDA94 - Zone 55)

AMENDMENT DATE
AMENDMENT N°



LGIP-SW-001



**LOCAL GOVERNMENT INFRASTRUCTURE PLAN
PLANS FOR TRUNK INFRASTRUCTURE
STORMWATER NETWORK**

EXISTING DRAINAGE

- ▼ Trunk Stormwater Pit
- Trunk Manhole
- Trunk Pipes
- Trunk Open Channel
- Overland Flow

GENERAL

- Stormwater Service Catchment
- Property Boundary

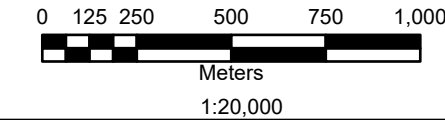
© Copyright Burdekin Shire Council 2017
While every care is taken to ensure the accuracy of this map, Burdekin Shire Council makes no representations or warranties about its accuracy, reliability, completeness or suitability for any particular purpose and disclaims all responsibility and liability (including without limitation, liability for negligence) for all expenses, losses, damage (including indirect or consequential damage) and costs which might incur as a result of the data being inaccurate or incomplete in any way and for any reason.

© The State of Queensland (Natural Resources and Mines) [2016].
Based on Cadastral Data provided with the permission of the Department of Natural Resources and Mines (Current as at August 2016). While every care is taken to ensure the accuracy of this data, the Department of Natural Resources and Mines makes no representations or warranties about its accuracy, reliability, completeness or suitability for any particular purpose and disclaims all responsibility and all liability (including without limitation, liability for negligence) for all expenses, losses, damages (including indirect or consequential damage) and costs which you might incur as a result of the data being inaccurate or incomplete in any way and for any reason.

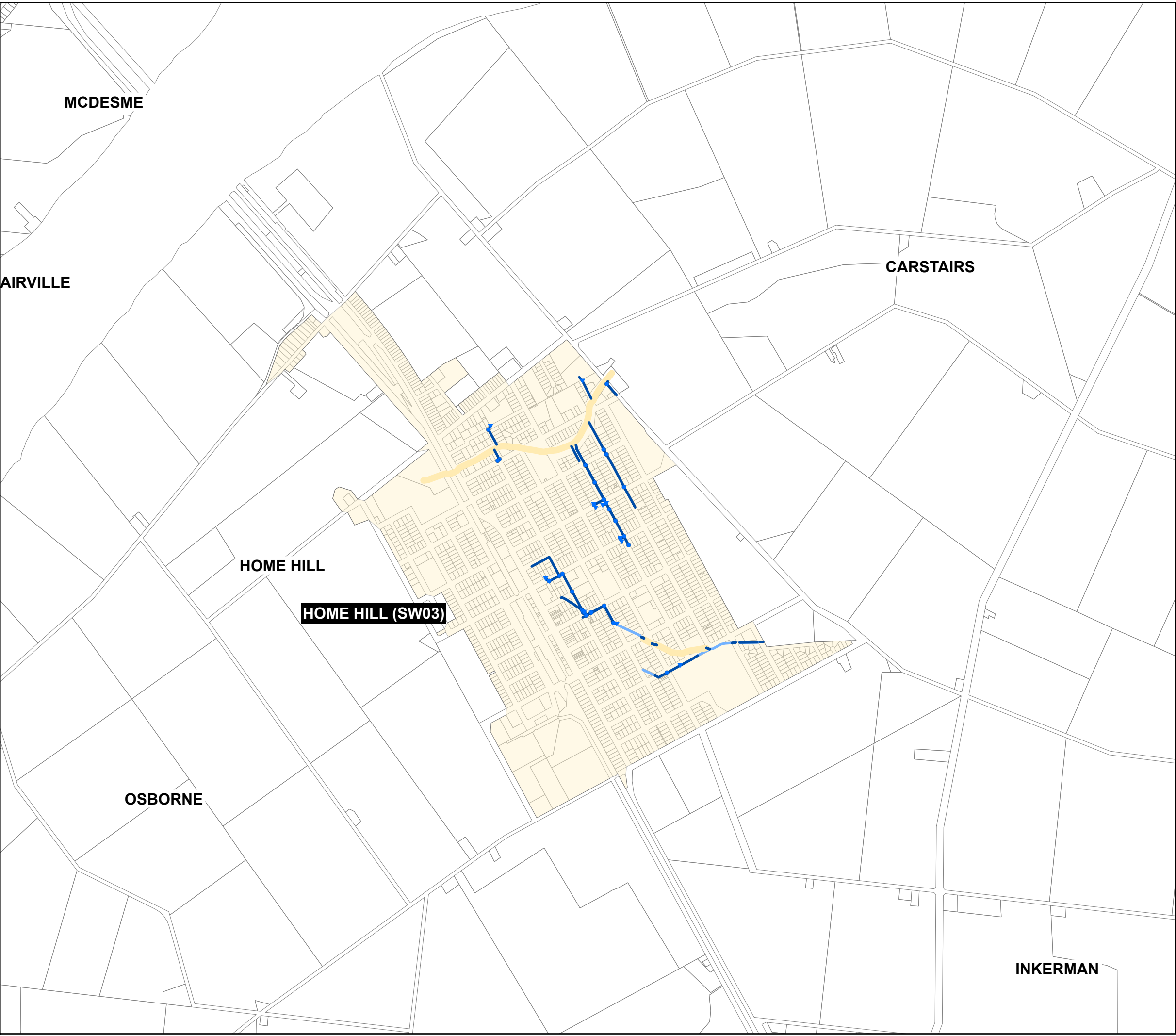


Date: 6/12/2017 START DATE 13/07/2018

DATUM:
Geocentric Datum
of Australia 1994
(GDA94 - Zone 55) AMENDMENT DATE
AMENDMENT N°



LGIP-SW-002



**LOCAL GOVERNMENT INFRASTRUCTURE PLAN
PLANS FOR TRUNK INFRASTRUCTURE
STORMWATER NETWORK**

EXISTING DRAINAGE

- ▼ Trunk Stormwater Pit
- Trunk Manhole
- Trunk Pipes
- Trunk Open Channel
- Overland Flow

GENERAL

- Stormwater Service Catchment
- Property Boundary

© Copyright Burdekin Shire Council 2017
While every care is taken to ensure the accuracy of this map, Burdekin Shire Council makes no representations or warranties about its accuracy, reliability, completeness or suitability for any particular purpose and disclaims all responsibility and liability (including without limitation, liability for negligence) for all expenses, losses, damage (including indirect or consequential damage) and costs which might incur as a result of the data being inaccurate or incomplete in any way and for any reason.

© The State of Queensland (Natural Resources and Mines) [2016].
Based on Cadastral Data provided with the permission of the Department of Natural Resources and Mines (Current as at August 2016). While every care is taken to ensure the accuracy of this data, the Department of Natural Resources and Mines makes no representations or warranties about its accuracy, reliability, completeness or suitability for any particular purpose and disclaims all responsibility and all liability (including without limitation, liability in negligence) for all expenses, losses, damages (including indirect or consequential damage) and costs which you might incur as a result of the data being inaccurate or incomplete in any way and for any reason.



Date: 6/12/2017 START DATE 13/07/2018

DATUM:
Geocentric Datum
of Australia 1994
(GDA94 - Zone 55) AMENDMENT DATE
AMENDMENT N°

