










**LOCAL GOVERNMENT INFRASTRUCTURE PLAN  
PLANS FOR TRUNK INFRASTRUCTURE  
TRANSPORT ROADS**

**TRUNK INFRASTRUCTURE**

-  Trunk Bridge
-  Trunk Roundabout
-  Trunk Road
-  Future Roundabout
-  Future Roadworks
-  Culvert / Pipe

**GENERAL**

-  State Controlled Road
-  Transport Service Catchment
-  Property Boundary

© Copyright Burdekin Shire Council 2017  
While every care is taken to ensure the accuracy of this map, Burdekin Shire Council makes no representations or warranties about its accuracy, reliability, completeness or suitability for any particular purpose and disclaims all responsibility and liability (including without limitation, liability for negligence) for all expenses, losses, damage (including indirect or consequential damage) and costs which might incur as a result of the data being inaccurate or incomplete in any way and for any reason.

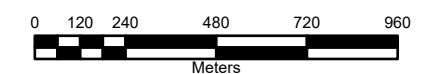
© The State of Queensland (Natural Resources and Mines) [2016].  
Based on Cadastral Data provided with the permission of the Department of Natural Resources and Mines (Current as at August 2016). While every care is taken to ensure the accuracy of this data, the Department of Natural Resources and Mines makes no representations or warranties about its accuracy, reliability, completeness or suitability for any particular purpose and disclaims all responsibility and all liability (including without limitation, liability in negligence) for all expenses, losses, damages (including indirect or consequential damage) and costs which you might incur as a result of the data being inaccurate or incomplete in any way and for any reason.



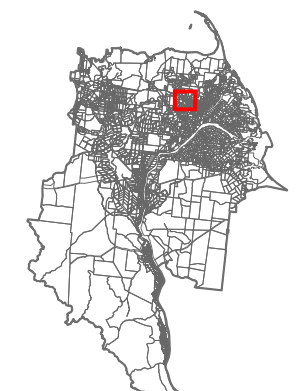
Date: 13/12/2017      START DATE    13/07/2018

DATUM:  
Geocentric Datum  
of Australia 1994  
(GDA94 - Zone 55)

AMENDMENT DATE  
AMENDMENT N°



1:20,000









LGIP-TR-001

**BRANDON (TR02)**




**REMAINDER (TR04)**

**LOCAL GOVERNMENT INFRASTRUCTURE PLAN  
PLANS FOR TRUNK INFRASTRUCTURE  
TRANSPORT ROADS**

**TRUNK INFRASTRUCTURE**

-  Trunk Bridge
-  Trunk Roundabout
-  Trunk Road
-  Future Roundabout
-  Future Roadworks
-  Culvert / Pipe

**GENERAL**

-  State Controlled Road
-  Transport Service Catchment
-  Property Boundary

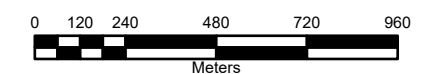
© Copyright Burdekin Shire Council 2017  
While every care is taken to ensure the accuracy of this map, Burdekin Shire Council makes no representations or warranties about its accuracy, reliability, completeness or suitability for any particular purpose and disclaims all responsibility and liability (including without limitation, liability for negligence) for all expenses, losses, damage (including indirect or consequential damage) and costs which might incur as a result of the data being inaccurate or incomplete in any way and for any reason.

© The State of Queensland (Natural Resources and Mines) [2016].  
Based on Cadastral Data provided with the permission of the Department of Natural Resources and Mines (Current as at August 2016). While every care is taken to ensure the accuracy of this data, the Department of Natural Resources and Mines makes no representations or warranties about its accuracy, reliability, completeness or suitability for any particular purpose and disclaims all responsibility and all liability (including without limitation, liability in negligence) for all expenses, losses, damages (including indirect or consequential damage) and costs which you might incur as a result of the data being inaccurate or incomplete in any way and for any reason.

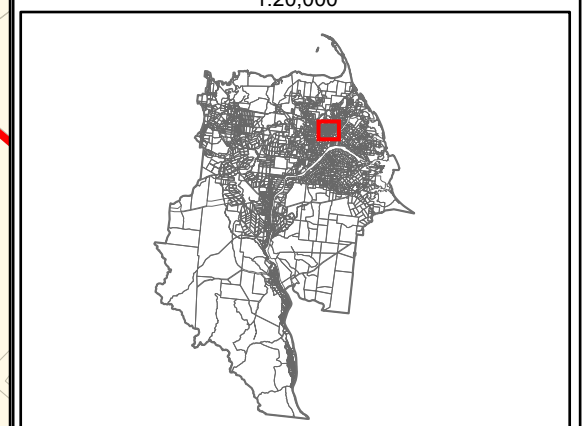


Date: 13/12/2017      START DATE    13/07/2018

DATUM:  
Geocentric Datum  
of Australia 1994  
(GDA94 - Zone 55)      AMENDMENT DATE  
AMENDMENT N°



1:20,000



LGIP-TR-002







AYR (TR01)

REMAINDER (TR04)






**LOCAL GOVERNMENT INFRASTRUCTURE PLAN  
PLANS FOR TRUNK INFRASTRUCTURE  
TRANSPORT ROADS**

**TRUNK INFRASTRUCTURE**

-  Trunk Bridge
-  Trunk Roundabout
-  Trunk Road
-  Future Roundabout
-  Future Roadworks
-  Culvert / Pipe

**GENERAL**

-  State Controlled Road
-  Transport Service Catchment
-  Property Boundary

© Copyright Burdekin Shire Council 2017  
While every care is taken to ensure the accuracy of this map, Burdekin Shire Council makes no representations or warranties about its accuracy, reliability, completeness or suitability for any particular purpose and disclaims all responsibility and liability (including without limitation, liability for negligence) for all expenses, losses, damage (including indirect or consequential damage) and costs which might incur as a result of the data being inaccurate or incomplete in any way and for any reason.

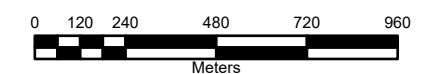
© The State of Queensland (Natural Resources and Mines) [2016].  
Based on Cadastral Data provided with the permission of the Department of Natural Resources and Mines (Current as at August 2016). While every care is taken to ensure the accuracy of this data, the Department of Natural Resources and Mines makes no representations or warranties about its accuracy, reliability, completeness or suitability for any particular purpose and disclaims all responsibility and all liability (including without limitation, liability in negligence) for all expenses, losses, damages (including indirect or consequential damage) and costs which you might incur as a result of the data being inaccurate or incomplete in any way and for any reason.



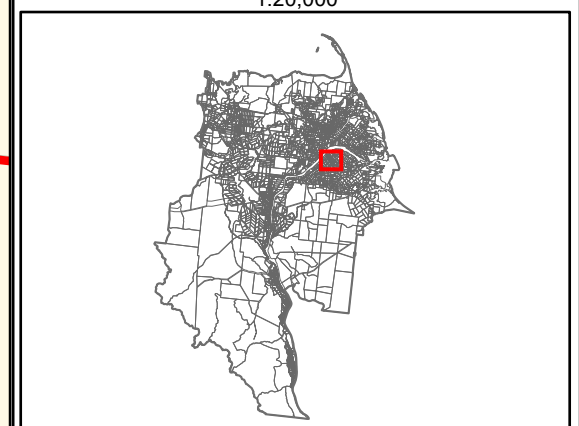
Date: 13/12/2017      START DATE    13/07/2018

DATUM:  
Geocentric Datum  
of Australia 1994  
(GDA94 - Zone 55)

AMENDMENT DATE  
AMENDMENT N°



1:20,000









LGIP-TR-003

**HOME HILL (TR03)**




**REMAINDER (TR04)**

**LOCAL GOVERNMENT INFRASTRUCTURE PLAN  
PLANS FOR TRUNK INFRASTRUCTURE  
TRANSPORT ROADS**

**TRUNK INFRASTRUCTURE**

-  Trunk Bridge
-  Trunk Roundabout
-  Trunk Road
-  Future Roundabout
-  Future Roadworks
-  Culvert / Pipe

**GENERAL**

-  State Controlled Road
-  Transport Service Catchment
-  Property Boundary

© Copyright Burdekin Shire Council 2017  
While every care is taken to ensure the accuracy of this map, Burdekin Shire Council makes no representations or warranties about its accuracy, reliability, completeness or suitability for any particular purpose and disclaims all responsibility and liability (including without limitation, liability for negligence) for all expenses, losses, damage (including indirect or consequential damage) and costs which might incur as a result of the data being inaccurate or incomplete in any way and for any reason.

© The State of Queensland (Natural Resources and Mines) [2016].  
Based on Cadastral Data provided with the permission of the Department of Natural Resources and Mines (Current as at August 2016). While every care is taken to ensure the accuracy of this data, the Department of Natural Resources and Mines makes no representations or warranties about its accuracy, reliability, completeness or suitability for any particular purpose and disclaims all responsibility and all liability (including without limitation, liability in negligence) for all expenses, losses, damages (including indirect or consequential damage) and costs which you might incur as a result of the data being inaccurate or incomplete in any way and for any reason.



Date: 13/12/2017      START DATE    13/07/2018

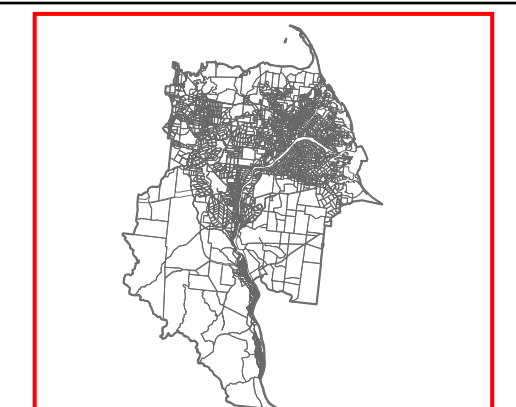
DATUM:  
Geocentric Datum  
of Australia 1994  
(GDA94 - Zone 55)

AMENDMENT DATE  
AMENDMENT N°



0   2,500   5,000   10,000   15,000   20,000  
Meters

1:450,000



LGIP-TR-004

