



**LOCAL GOVERNMENT INFRASTRUCTURE PLAN  
PRIORITY INFRASTRUCTURE AREA MAP**

**PRIORITY INFRASTRUCTURE AREA**

-  **PIA Boundary**  
(Projection Areas - The extent of LGIP projection areas are represented by the PIA boundary)

**PLANNING SCHEME ZONES**

-  Rural
-  Rural Nature Based Recreation Sub Area
-  Rural Settlement Sub Area
-  Residential
-  Residential Low Density Sub Area
-  Retail and Commercial
-  Industrial
-  Industry Investigation Sub Area
-  Extractive Industry Sub Area
-  Public Purposes
-  Village
-  Open Space & Recreation

**GENERAL**

-  Property Boundary

© Copyright Burdekin Shire Council 2017  
While every care is taken to ensure the accuracy of this map, Burdekin Shire Council makes no representations or warranties about its accuracy, reliability, completeness or suitability for any particular purpose and disclaims all responsibility and liability (including without limitation, liability for negligence) for all expenses, losses, damage (including indirect or consequential damage) and costs which might incur as a result of the data being inaccurate or incomplete in any way and for any reason.

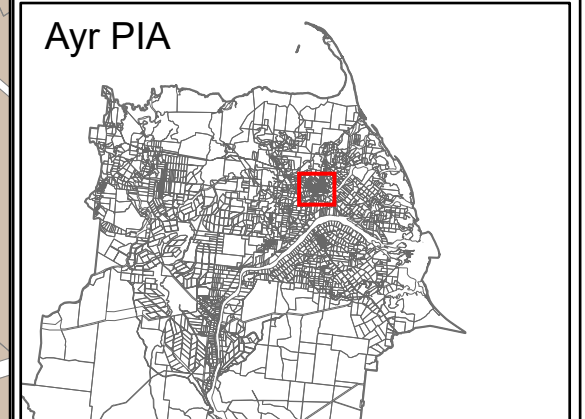
© The State of Queensland (Natural Resources and Mines) [2016].  
Based on Cadastral Data provided with the permission of the Department of Natural Resources and Mines (Current as at August 2016). While every care is taken to ensure the accuracy of this data, the Department of Natural Resources and Mines makes no representations or warranties about its accuracy, reliability, completeness or suitability for any particular purpose and disclaims all responsibility and all liability (including without limitation, liability in negligence) for all expenses, losses, damages (including indirect or consequential damage) and costs which you might incur as a result of the data being inaccurate or incomplete in any way and for any reason.



Date: 18/01/2018      START DATE    13/07/2018

DATUM: Geocentric Datum of Australia 1994 (GDA94 - Zone 55)      AMENDMENT DATE      AMENDMENT N°

0 125 250 500 750 1,000  
Meters  
1:20,000



LGIP-PIA-002

