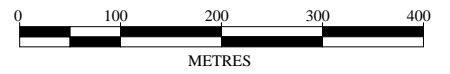



















Planning Scheme

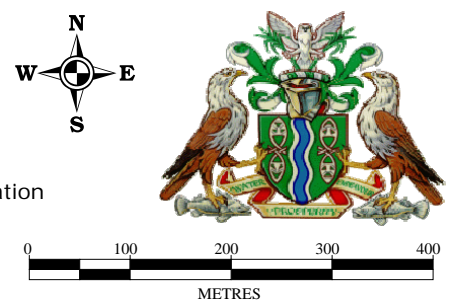
Zone Map 12 - Jarvisfield



Planning Scheme

Zone Map 13 - Jarvisfield Reserve

- | | | |
|--|--|---|
|  Rural |  Retail and Commercial |  Village |
|  - Rural Industry Sub Area |  Industrial |  Open Space & Recreation |
|  - Rural Nature Based Recreation Sub Area |  - Extractive Industry Sub Area |  North Coast Railway |
|  - Rural Settlement Sub Area |  - Industry Investigation Sub Area |  Tramways |
|  Residential |  Public Purpose |  Shire Boundary |
|  - Residential Low Density Sub Area |  Community Infrastructure Designation | |



April 2008