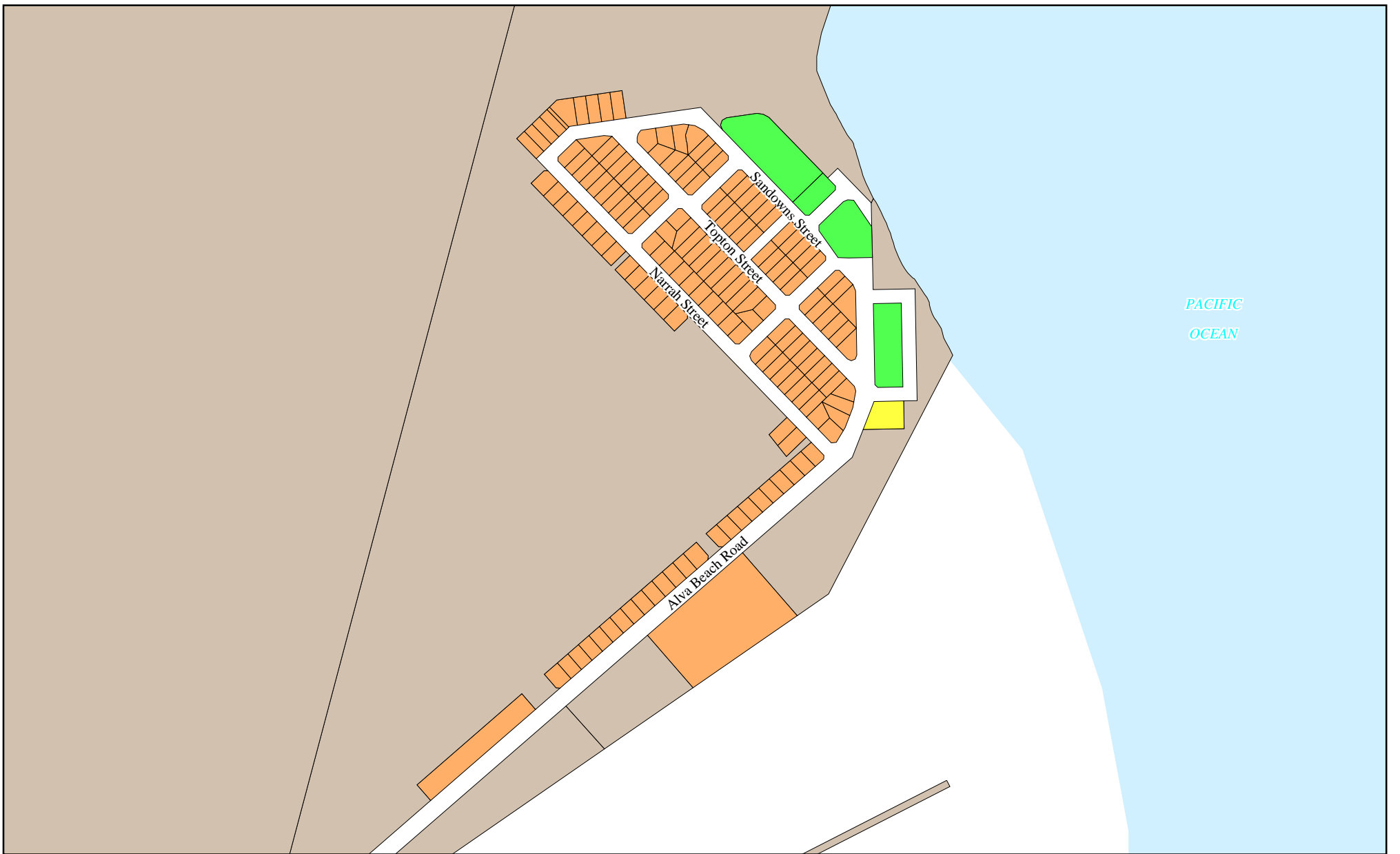
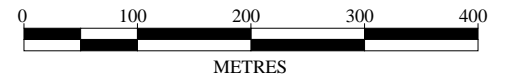








**Planning Scheme**

**Zone Map 6 - Jerona**



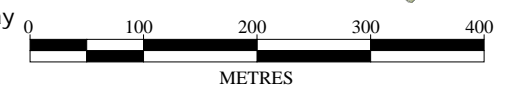
**Planning Scheme**

**Zone Map 7 - Alva**

-  Rural
-  - Rural Industry Sub Area
-  - Rural Nature Based Recreation Sub Area
-  - Rural Settlement Sub Area
-  Residential
-  - Residential Low Density Sub Area

-  Retail and Commercial
-  Industrial
-  - Extractive Industry Sub Area
-  - Industry Investigation Sub Area
-  Public Purpose
-  Community Infrastructure Designation

-  Village
-  Open Space & Recreation
-  North Coast Railway
-  Tramways
-  Shire Boundary



April 2008